


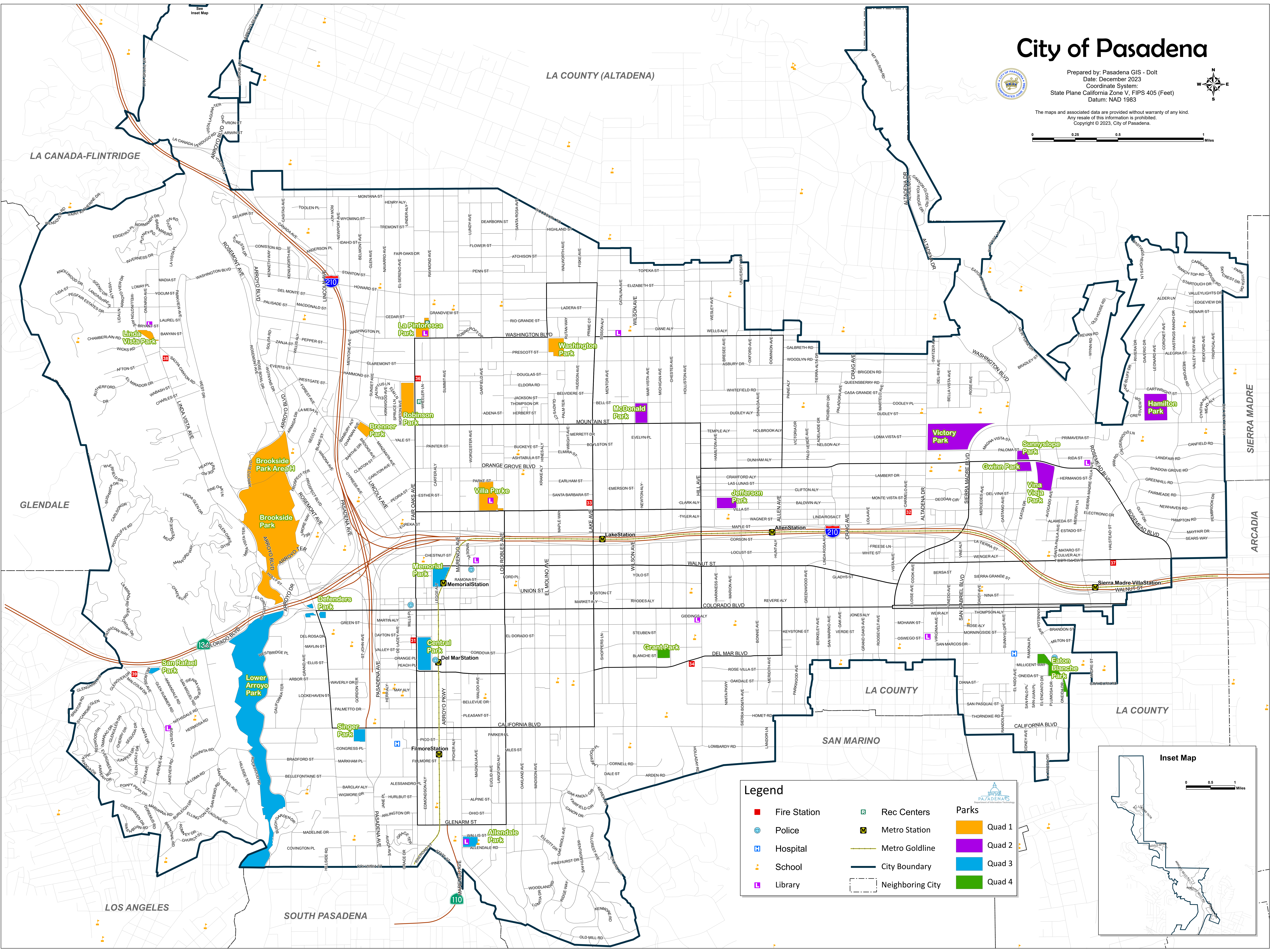
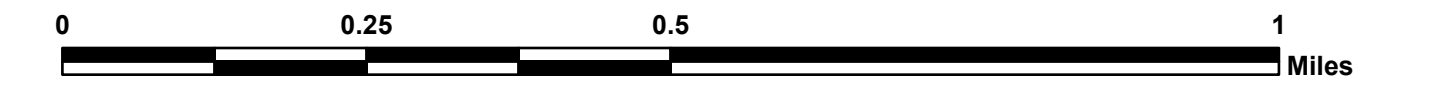
City of Pasadena



Prepared by: Pasadena GIS - Dolt
 Date: December 2023
 Coordinate System:
 State Plane California Zone V, FIPS 405 (Feet)
 Datum: NAD 1983

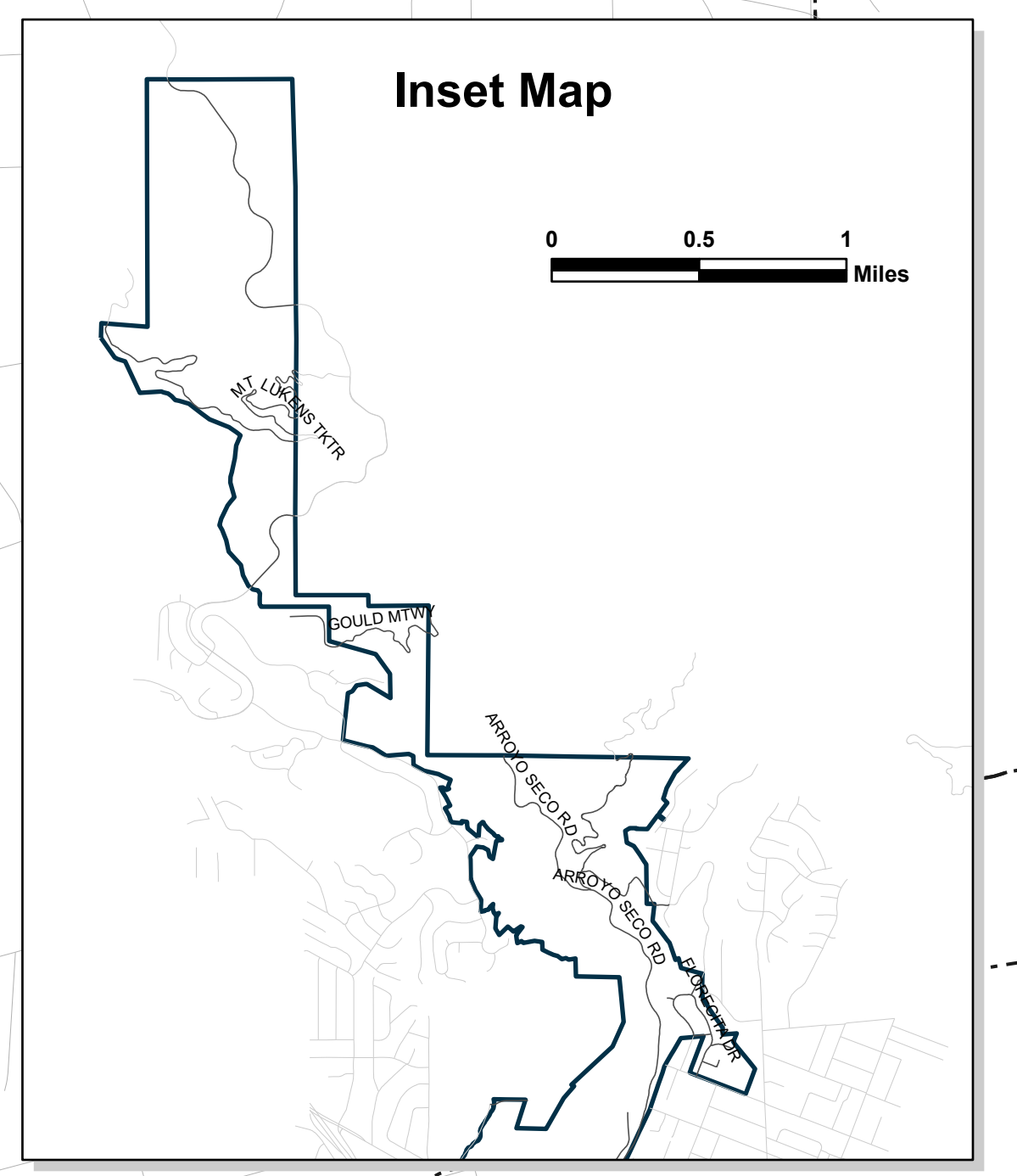


The maps and associated data are provided without warranty of any kind.
 Any resale of this information is prohibited.
 Copyright © 2023, City of Pasadena.



Legend

Fire Station	Rec Centers	Parks
Police	Metro Station	Quad 1
Hospital	Metro Goldline	Quad 2
School	City Boundary	Quad 3
Library	Neighboring City	Quad 4



LA CANADA-FLINTRIDGE

LA COUNTY (ALTADENA)

GLENDALE

LA COUNTY

SAN MARINO

LOS ANGELES

SOUTH PASADENA

SIERRA MADRE

ARCADIA